



AQUIND Limited

AQUIND INTERCONNECTOR

Site Location Plan

The Planning Act 2008

The Infrastructure Planning (Applications: Prescribed Forms and Procedure) Regulations 2009 – Regulation 5(2)(q)

Document Ref: 2.1

PINS Ref.: EN020022

AQUIND Limited

AQUIND INTERCONNECTOR

Site Location Plan

PINS REF.: EN020022

DOCUMENT: 2.1

DATE: 25 JANUARY 2021

WSP

WSP House

70 Chancery Lane

London

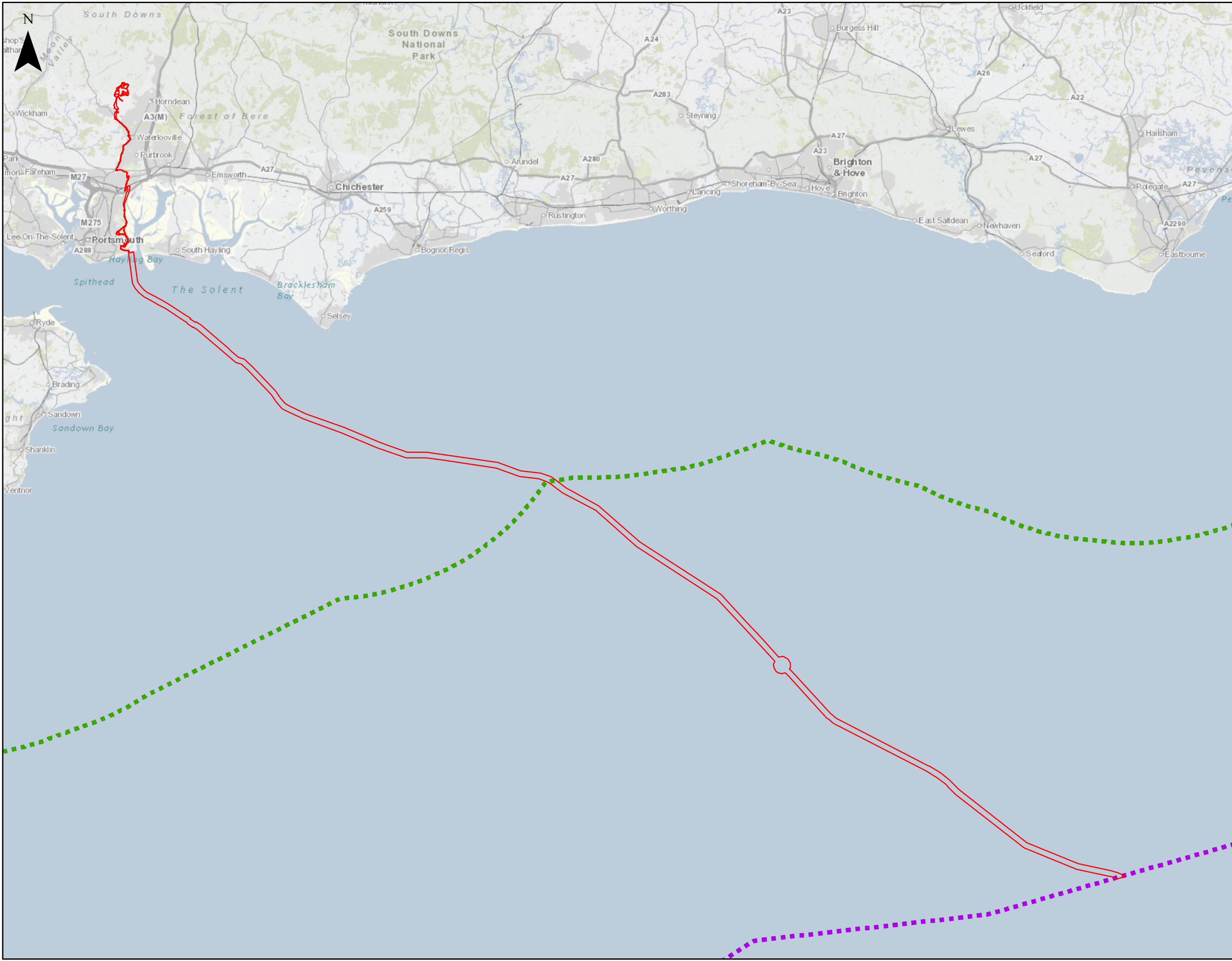
WC2A 1AF

+44 20 7314 5000

www.wsp.com

CONTENTS

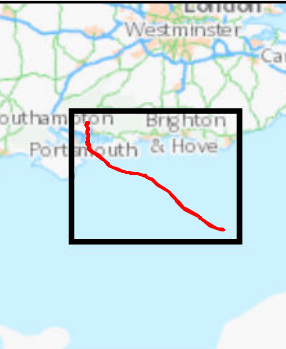
EN020022-2.1-SLP-Sheet1	Application document reference 2.1 Site Location Plan Sheet 1 of 2
EN020022-2.1-SLP-Sheet2	Application document reference 2.1 Site Location Plan Sheet 2 of 2



- AQUIND Interconnector Site Location Plan**
- Order Limits
 - UK/France EEZ Boundary Line
 - 12 nautical mile (nmi) limit



Reproduced from Ordnance Survey digital map data © Crown copyright 2019. All rights reserved. Licence number 100031673. © Crown copyright material is reproduced with the permission of Land Registry under delegated authority from the Controller of HMSO. This material was last updated in 2019 and may not be copied, distributed, sold or published without the formal permission of Land Registry. Only an official copy of a title plan or register obtained from the Land Registry may be used for legal or other official purposes. May contain public sector information licensed under the Open Government Licence v 3.0.



Infrastructure Planning (Applications: Prescribed Forms and Procedure) Regulations 2009 - Regulation (q)

REV	DATE	BY	DESCRIPTION	CHK	APP
04	25/01/2021	DH	FOURTH ISSUE	DL	DL
03	09/12/2020	BG	THIRD ISSUE	DL	DL
02	15/09/2020	DH	SECOND ISSUE	DL	DL
01	05/11/2019	DH	FOR ISSUE	DL	DL

DRAWING STATUS: FOR INFORMATION

WSP House, 70 Chancery Lane, London, WC2A 1AF, UK
T+ 44 (0) (0) 20 7334 5000
wsp.com

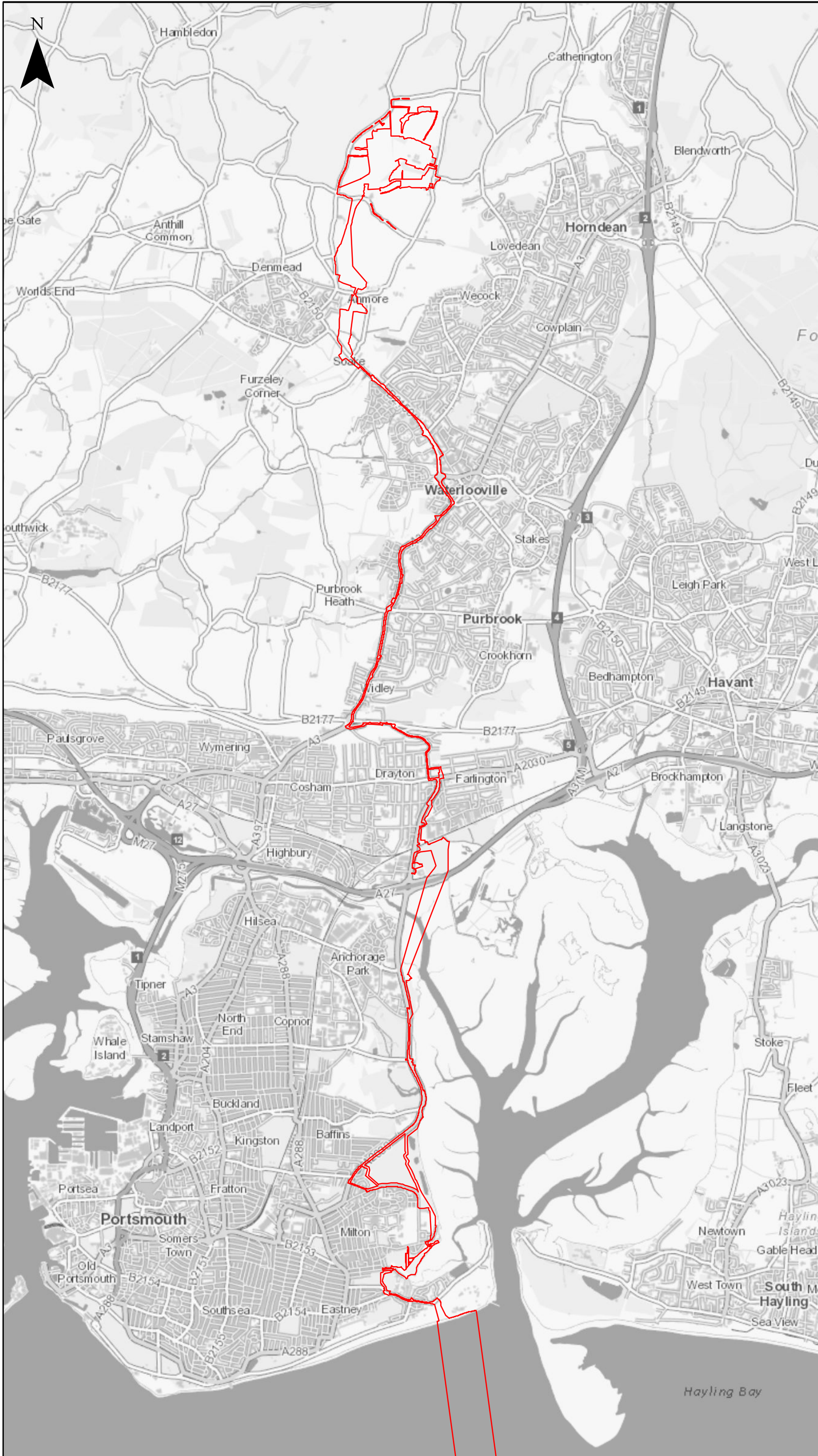
CLIENT:

PROJECT: AQUIND Interconnector

TITLE: Application document reference 2.1
Site Location Plan
Sheet 1 of 2


SCALE: A3 1:300,000	CHECKED BY: DL	APPROVED BY: DL
PROJECT NO: EN020022	DESIGNED BY: DH	DATE: 25/01/2021

DRAWING NO: EN020022-2-1-SLP-Sheet1	REV NO: 04
--	---------------

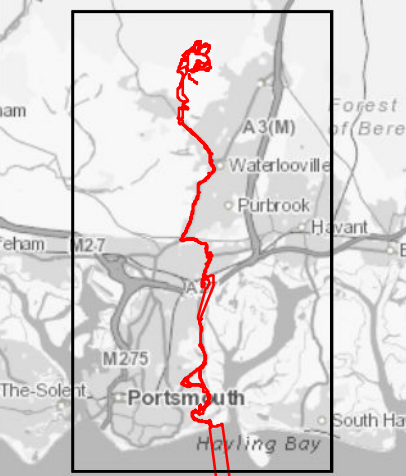


AQUIND Interconnector Site Location Plan

Order Limits



Reproduced from Ordnance Survey digital map data © Crown copyright 2019. All rights reserved. Licence number 100031673. © Crown copyright material is reproduced with the permission of Land Registry under delegated authority from the Controller of HMSO. This material was last updated in 2019 and may not be copied, distributed, sold or published without the formal permission of Land Registry. Only an official copy of a title plan or register obtained from the Land Registry may be used for legal or other official purposes. May contain public sector information licensed under the Open Government Licence v 3.0.



Infrastructure Planning (Applications: Prescribed Forms and Procedure) Regulations 2009 - Regulation 5(2)(o)

REV	DATE	BY	DESCRIPTION	CHK	APP
04	25/01/2021	DH	FOURTH ISSUE	DL	DL
03	09/12/2020	BG	THIRD ISSUE	DL	DL
02	15/09/2020	DH	SECOND ISSUE	DL	DL
01	01/11/2019	DH	FOR ISSUE	DL	DL

DRAWING STATUS: FOR INFORMATION



WSP House, 70 Chancery Lane, London, WC2A 1AF, UK, T+ 44 (0) 20 7314 5000 wsp.com



PROJECT: AQUIND Interconnector

TITLE: Application document reference 2.1 Site Location Plan Sheet 2 of 2

SCALE AT A3	CHECKED:	APPROVED:
1:45,000	DL	VB
PROJECT NO:	DESIGNED:	DRAWN:
EN020022	DH	DH
DRAWING NO:	DATE:	REV. NO.
EN020022-2.1-SLP-Sheet2	25/01/2021	04